

ODO CHECK

Start of Rally: Start on the eastern edge of the Flying Spatula parking lot. Zero your odometer by the hydro pole on the east side of the lot before leaving.

Take 15 minutes to reach the ODO check at 13.63 km.

Distance - Instruction

00.00 km - Turn right onto Collingwood St / Grey 4 Hwy
00.59 km - Straight Ahead past E Back Line (Left Junction)
00.91 km - Turn right onto E Back Line (right Junction)
02.98 km - Stop, Turn right onto 160 Rd
03.46 km - Straight Ahead past Concession Rd 4
04.96 km - Stop, Straight ahead past Hwy 10
07.12 km - Stop, Turn left onto W Back Line
09.20 km - Straight Ahead past 170 Rd - Begin ORT (Oncoming Rally Traffic)
10.29 km - Caution - Single Lane Bridge
11.29 km - Straight Ahead past 180 Rd - End ORT
13.38 km - Turn Right onto Proton Artemesia Town Line
13.63 km - **ODO CHECK** at the first reflector on the bridge. Note your distance and move off the bridge so others may take an accurate reading.
14.40 km - Forced Right onto Boar Rd.
14.90 km - Bear Left onto Proton Artemesia TL
19.33 km - Straight Ahead at Sideroad 17
20.02 km - Bridge
20.38 km - Bridge
21.40 km - Stop, Turn Right onto Grey Rd 14.

CAS Table

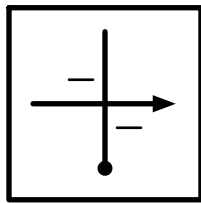
00.00 km ET 15 minutes to 13.63
13.63 km CAS 72 kph
20.38 km CAS 64.6 kph

Tulips

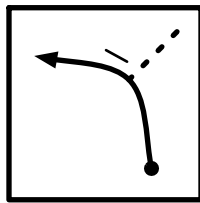
Follow the Tulips to the end of section at 23.31km. Enter each instruction on the dot, exit on the arrow. Dotted roads are no exit roads.

CAS TABLE

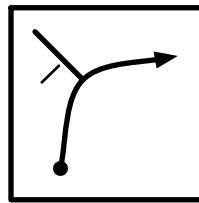
- 0.00 - 76 kph
- 3.59 - 68.4 kph
- 6.17 - 72 kph
- 15.46 - 45 kph
- 16.00 - 46.3 kph
- 17.68 - 72 kph



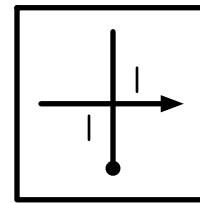
00.00 km



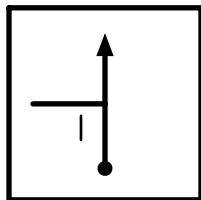
1.26 km



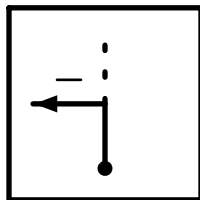
1.97 km



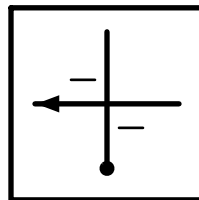
3.59 km



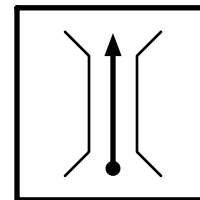
6.17 km



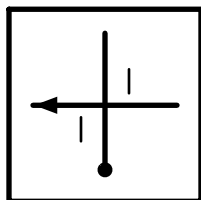
9.36 km



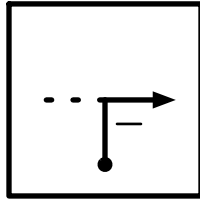
10.41 km
ORT to 12.51



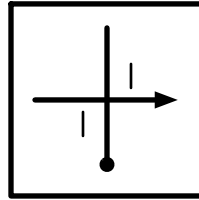
11.41 km
1 Lane Bridge



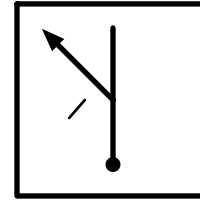
12.51 km



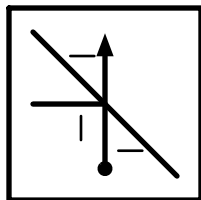
13.56 km



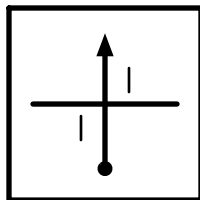
15.46 km
BQZ



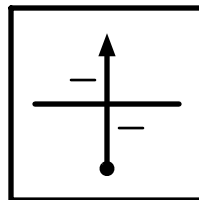
17.68 km
EQZ



19.16 km
Pause 30 seconds



21.25 km



23.31 km
EOS

Tulip Options

At each distance, use the Tulip that makes sense. Continue straight at intersections with no instruction distance listed. **Caution:** Narrow Bridges at 1.69, 2.45, 4.52 and 4.79

CAS	4.01 - 72	7.71 - 72	14.67 - 57	21.04 - 76	28.16 - 72
00.00 - 72 km/h	5.15 - 76	11.23 - 54	18.48 - 76	24.05 - 72	28.84 - 22.5
1.69 - 69.8 km/h	7.13 - 62.8	11.36 - 72	18.88 - 57	26.11 - 57	29.71 - 72

0.00km			
3.08km			
5.15km			
7.13km			
7.58km			
9.28km			
11.36km Ignore no exit			
11.74km Caution: Crest into downhill right			
14.67km			

18.48km			
18.88km			
20.33km			
21.04km			
21.18km			
23.74km			
24.05km			
26.11km Ignore no exit			
30.37km			

End of Section Info

Leg A - End of Section info

Section A1 - Length: 21.40 km Car 0 Time: ~ 11:25 am
Ends facing West on Southgate Township Road 26, turning right (North) onto Grey Road 14

Section A2 - Length: 23.31 km Car 0 Time: ~ 11:45 am
Ends facing West on Concession Rd 2 at Artemesia - Glenelg town line.
Continue West on Concession Rd 2.

Section A3 - Length: 30.37 km Car 0 Time: ~ 12:25 pm
Ends facing West on Concession 8, turning left (south) onto Sideroad 40.

Section A4 - Length: 29.72 km Car 0 Time: ~ 1:00 pm
Ends heading south west on Grey County Rd 4, turning left into the Flying Spatula Diner.

